





CHELES VILLAGE

 1220  N 38° 30' 44" W 7° 16' 49" (dock)





The original settlement is probably from the Neolithic period, or even before that, as shown by the numerous petroglyphs found in the Guadiana streams near Fazenda Galacho, and the Roman and Visigoth remains from its past buried in San Golofredo (the old village settlement), which were submerged by the opening of the Alqueva Dam floodgates.

Its reconquest began when Cória was taken over in 1142 by King Afonso VII of Castille. However, it was only with the victory of King Afonso VIII over the Almohad Caliphate in Navas de Tolosa, in 1212, that the Castilians-Leonese moved southwest. While King Afonso IX conquered the westernmost area closest to the border, the Knights Templar led the reconquest in the western area bordering Portugal. Cheles was reconquered in 1231 during the reign of King Fernando III of León and Castille.





1 Church of N^a Sr^a de la Purísima Concepción

 -
 -
 -
 38.5129086, -7.2811645

2 Ermida del Santo Cristo de la Paz

 -
 -
 -
 38.5129501, -7.2830237





3 Palace of Los Condes de Via Manuel

 -
 -
 -
 38.5128828, -7.2828273





4 San Blas Beach

 -
 -
 -
 -





5 Canoeing tours, paddle, surf and windsurf

 Cheles dock
 (00 34) 669 038 884
 -
 38.5238225, -7.2962764





6 Bar "Pedro"

 Calle Pedro de Valdivia, 6
 -
 -
 38.5124137, -7.2798908




7 Pub "Chato"

 Carretera Olivenza
 -
 -
 -

8 Pub "Garito"

 Calle Pedro de Valdivia, 9
 -
 -
 38.512608, -7.2795058

9 Pub "Retorno"

 Plaza Díaz Ambrona, 7
 -
 -
 38.511694, -7.280707

10 Pub "Pata Negra"
✉ Calle Bravo Murillo, 7
☎ -
🕒 -
📍 38.513132, -7.281179

13 Pub, Restaurant "La Bodega"
✉ Atrio la Iglesia
☎ (00 34) 924 423 115
🕒 -
📍 38.512569, -7.281062

16 Hostel "Casa Verde"
✉ Atrio la Iglesia
☎ (00 34) 924 423 115
🕒 -
📍 38.5129086, -7.2811645

19 Supermarket "DIA"
✉ Calle Antonio Machado, 8
☎ -
🕒 -
📍 38.5125997, -7.279648

22 Pharmacy "Mari Carmen Ruiz Millán"
✉ Calle Virgen de Guadalupe, 9
☎ (00 34) 924 423 008
🕒 -
📍 38.512130, -7.281094

25 Fire Department
✉ Carretera de Badajoz · Olivenza (10 km)
☎ (00 34) 924 490 045
🕒 -
📍 -

28 Bank Pueyo (ServiRed)
✉ Calle Pedro de Valdivia, 3
☎ -
🕒 -
📍 38.512703, -7.279505

11 Pub "Casino"
✉ Calle Virgen de Guadalupe, 14
☎ -
🕒 -
📍 38.512512, -7.281823

14 Pub, Restaurant "Chiringuito Pijin"
✉ Dock - Cheles
☎ (00 34) 669 038 884
🕒 -
📍 38.5247288, -7.2977244

17 Rural House "La Fontana"
✉ Finca La Fontana
☎ (0034) 691 349 196 / (00 34) 618 950 011
🕒 -
📍 38.510128, -7.293503

20 Minimarket "Rosa Troca"
✉ Calle Reyes Huertas, 16
☎ (00 34) 924 423 111
🕒 -
📍 38.511581, -7.282692

23 Post Office
✉ Avenida Villanueva, 30
☎ -
🕒 -
📍 38.509146, -7.280900

26 Church of N^a Sr^a de la Purísima Concepción
✉ Calle Atrio la Iglesia
☎ -
🕒 Saturday: 20h / Sunday: 11h30
📍 38.5124751, -7.281585

29 ATM Santander (Telebanco 4B)
✉ Calle Virgen de Guadalupe, 12
☎ -
🕒 -
📍 38.5122105, -7.2813781

12 Pub , Restaurant "Donosti"
✉ Plaza Díaz Ambrona, 6
☎ (00 34) 695 362 302
🕒 -
📍 38.5118496, -7.2806232

15 Pub, Restaurant "Playa de San Blas"
✉ Raia de San Blas, Cheles
☎ (00 34) 690 329 406
🕒 -
📍 -

18 Rural House "Sierra de San Blas"
✉ Sierra San Blas
☎ (00 34) 605 812 644 / (00 34) 637 160 973
🕒 -
📍 38.546011, -7.270126

21 Town Hall
✉ Plaza Díaz Ambrona, 1
☎ (00 34) 924 423 001
🕒 -
📍 -

24 Guard
✉ Posto de Cheles · Calle Cuartel, 1
☎ (00 34) 924 423 002
🕒 -
📍 38.510275, -7.283728

27 Medical Care
✉ Calle El Pilar
☎ -
🕒 -
📍 38.514687, -7.281016

Dock - 2,1 km

